





















Delaware River Valley Scenic Byway Corridor Management Plan

Lower Mount Bethel Township, Pennsylvania

Transportation, Traffic Safety & Enhancement Opportunities


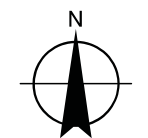
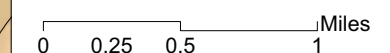
Legend

-  Delaware River Valley Scenic Byway
-  Interstate Route
-  US Route
-  Pennsylvania Route
-  Stream
- Public Lands**
-  County & Local
-  State
-  Federal
-  Existing Speed Limit Sign
-  Delaware River Scenic Drive Sign
-  One Lane Bridge
-  Pennsylvania Byway Sign
-  Significant Horizontal Curve
-  High Priority Crash Road Segment
-  bridge
-  sign facing
- Opportunities for:**
-  Byway Facilities
-  Safety Improvements
-  Access to Recreation
-  Resource Preservation

Transportation and Traffic Data Source: Daniel Consultants, Inc.

GIS Data Sources: Pennsylvania Spatial Data Access (PASDA); USGS; PennDOT; Lehigh & Northampton Counties

Prepared by



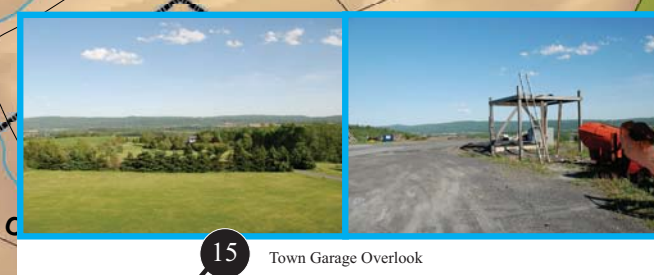
Martins Creek Design Guidelines




Little Creek Rd. Design Guidelines-- Bridges, Surfaces, Stabilization



Martins Creek-Three Church Hill Trail Connection




Town Garage Overlook



Riverton Traffic Calming & Pedestrian Linkages



Rt 611 Little Creek Bridge



Front St. Traffic Calming




Martins Creek Traffic Calming on Rt 611




Sands Eddy



Portland Cement Marker



Lime Kiln



David Brainard Marker



Delaware River Industrial Heritage Walking Tour



Green Highway Demonstration Project



Rt 611/Martins Creek-Belvidere Highway Intersection