





### Site Conditions

Rappahannock Station I & II  
Civil War Battlefield  
Interpretive Plan


Prepared for  
Fauquier County, Virginia

**Legend**

-  Park Parcels
-  Parcel Boundary

0 50 100 200 300 400 Feet

GIS Source: Fauquier Co., VA

 Lardner/Klein Landscape Architects, P.C.  
in association with  
Compass Interpretive Planning  
Jennings Gap Partnership