
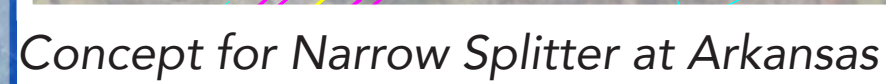


## NEW ROAD CORRIDOR CONCEPT

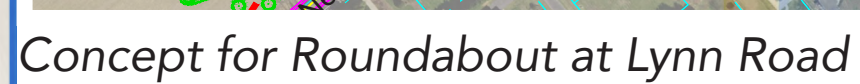
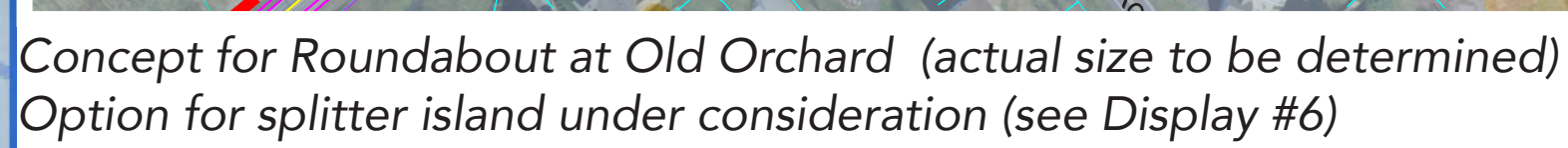


- MULTI-USE TRAIL AND LINKAGE**
- Proposed Multi-use Trail (long-range urban/not pending)
  - Proposed Multi-use Trail (pending development)
  - Proposed Multi-use Trail (long-range/not pending)
  - Existing Multi-use Trail
  - Proposed Multi-use Trail (capital improvement pending)
  - Potential Linkage to Rail Trail (for further evaluation)

1. Brittingham Farm and properties along Canary Creek Floodplain
2. Black Hog Farmstead and properties along tributary of Black Hog Gut
3. Coordinated with Old Orchard Road land use and transportation projects
4. Arkansas Court (easement required at end of cul-de-sac)



Aldie, VA (example of wide splitter option;  
actual dimensions of turn lane to be  
determined)



**Reduce  
Speed  
Limit to  
25 mph**



**Reduce  
Speed  
Limit to  
35 mph**

