

7 Park Road to Pilottown Road NEW ROAD CORRIDOR MASTER PLAN



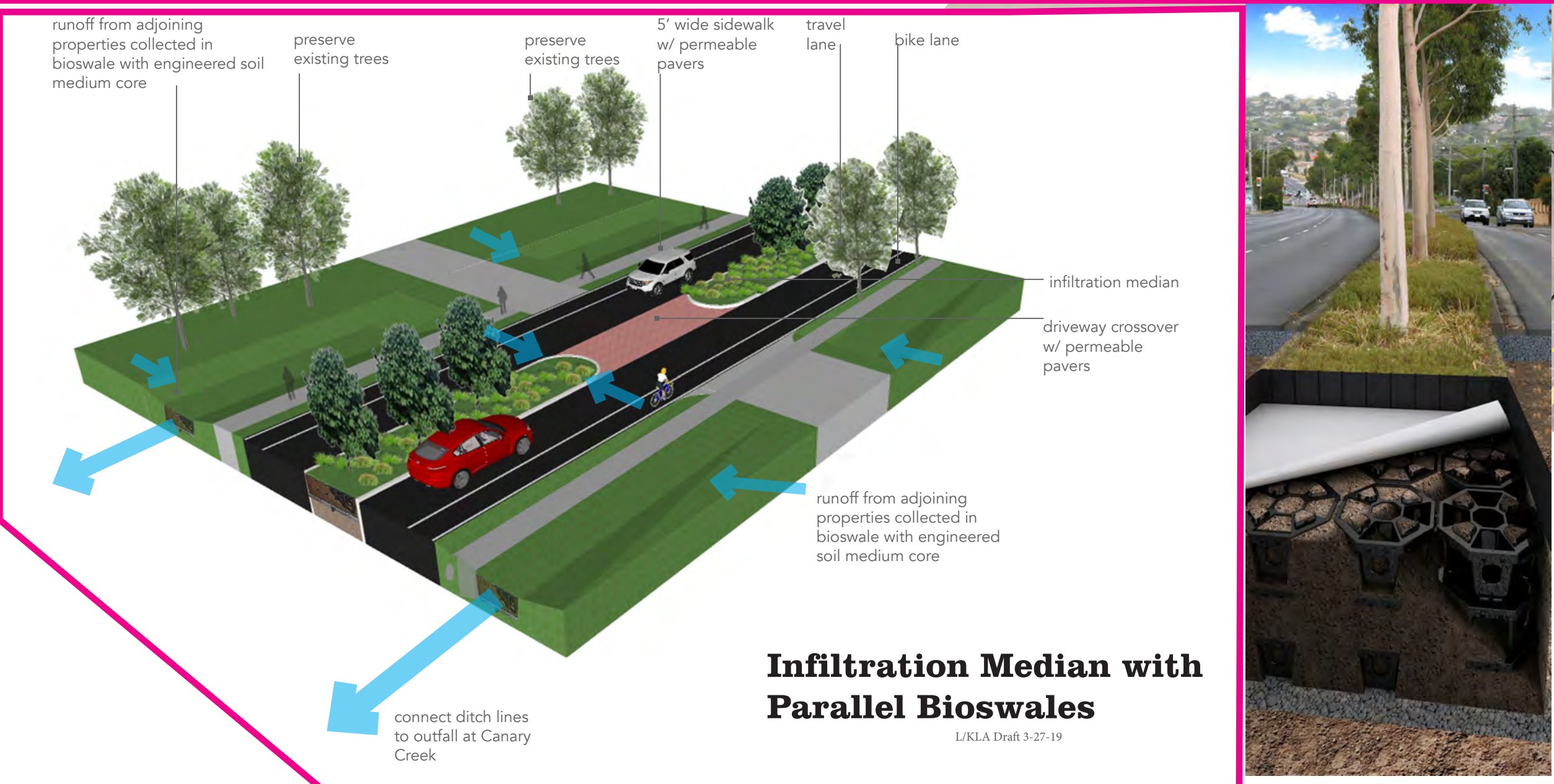
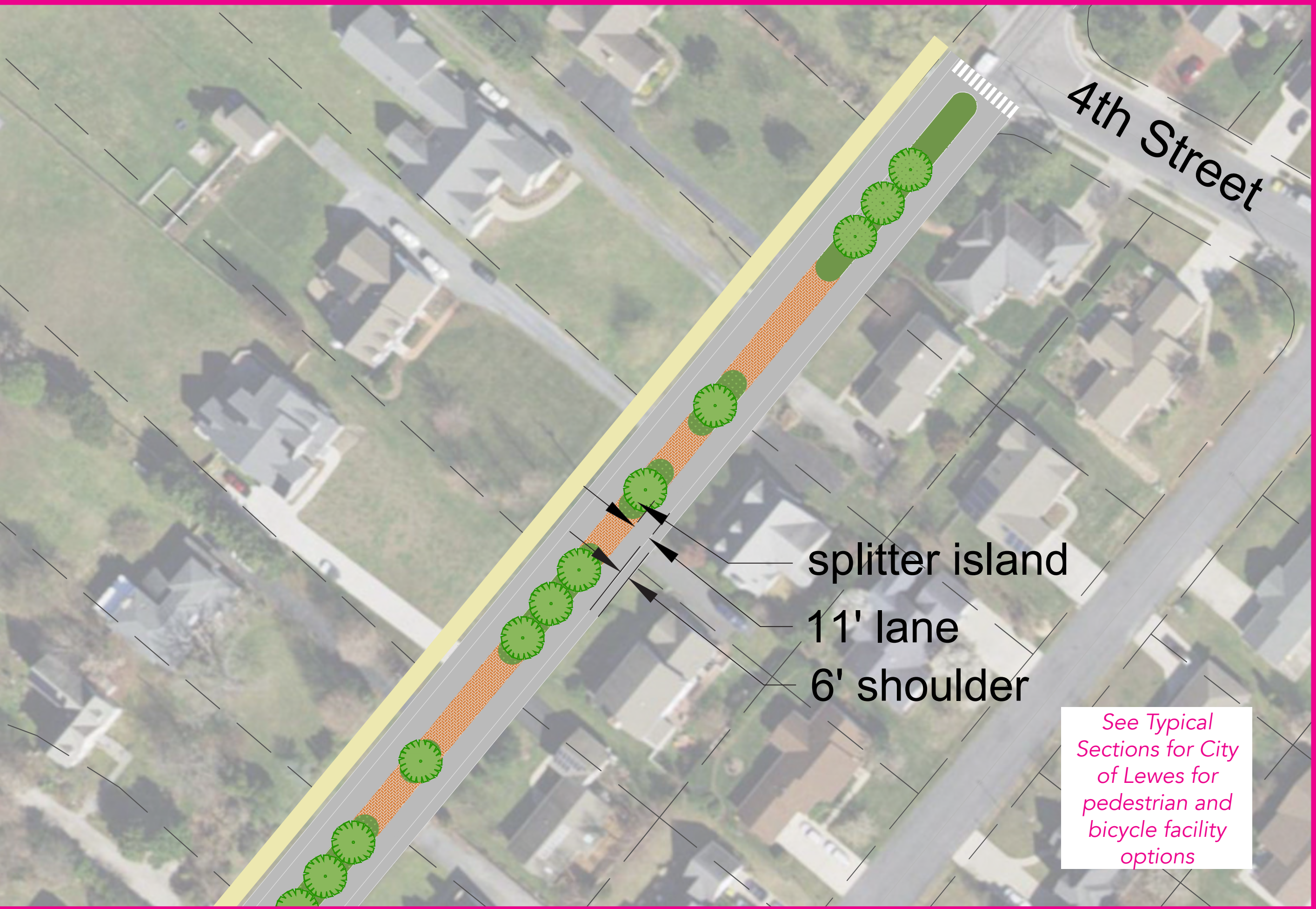
ISSUES

- Redesign intersection with Park Road to better direct vehicles with boat trailers away from Pilottown Road intersection and slow through traffic to match posted 25mph speed
- Address nuisance flooding, high travel speeds, lack of pedestrian and bicycle facilities and adjacent land use concerns between Park and 4th Street in a coordinated and comprehensive manner



White contour line equals 10' above MSL; tan area shows current 500-yr flood elevation


Traffic Calming Concept Approaching 4th Street (w/infiltration)



Traffic Calming Concept at Park Road



12' splitter island with turn lane



12' splitter with gore area pavers



Neighborhood Stormwater Ideas

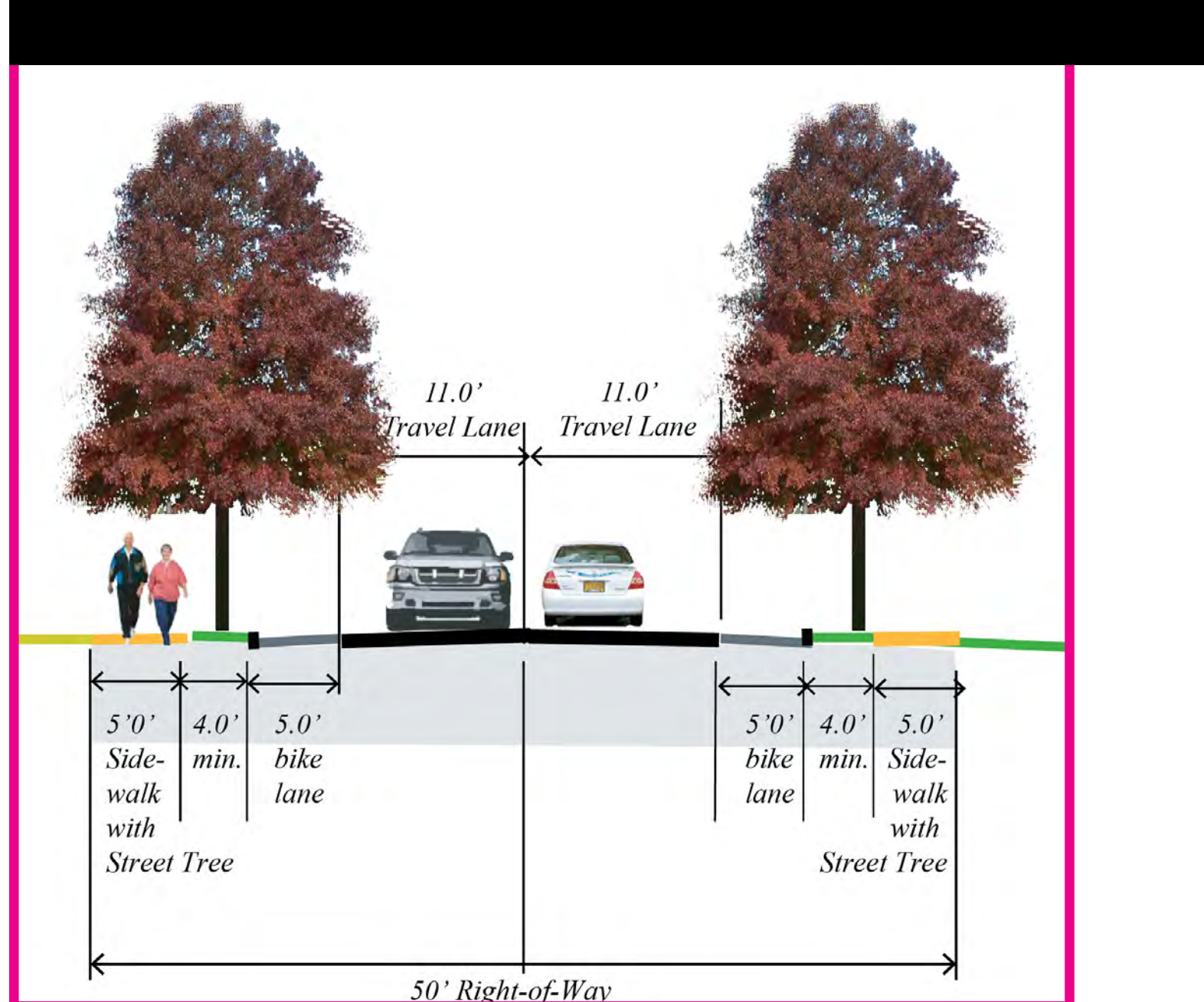


Roadside bio-swale

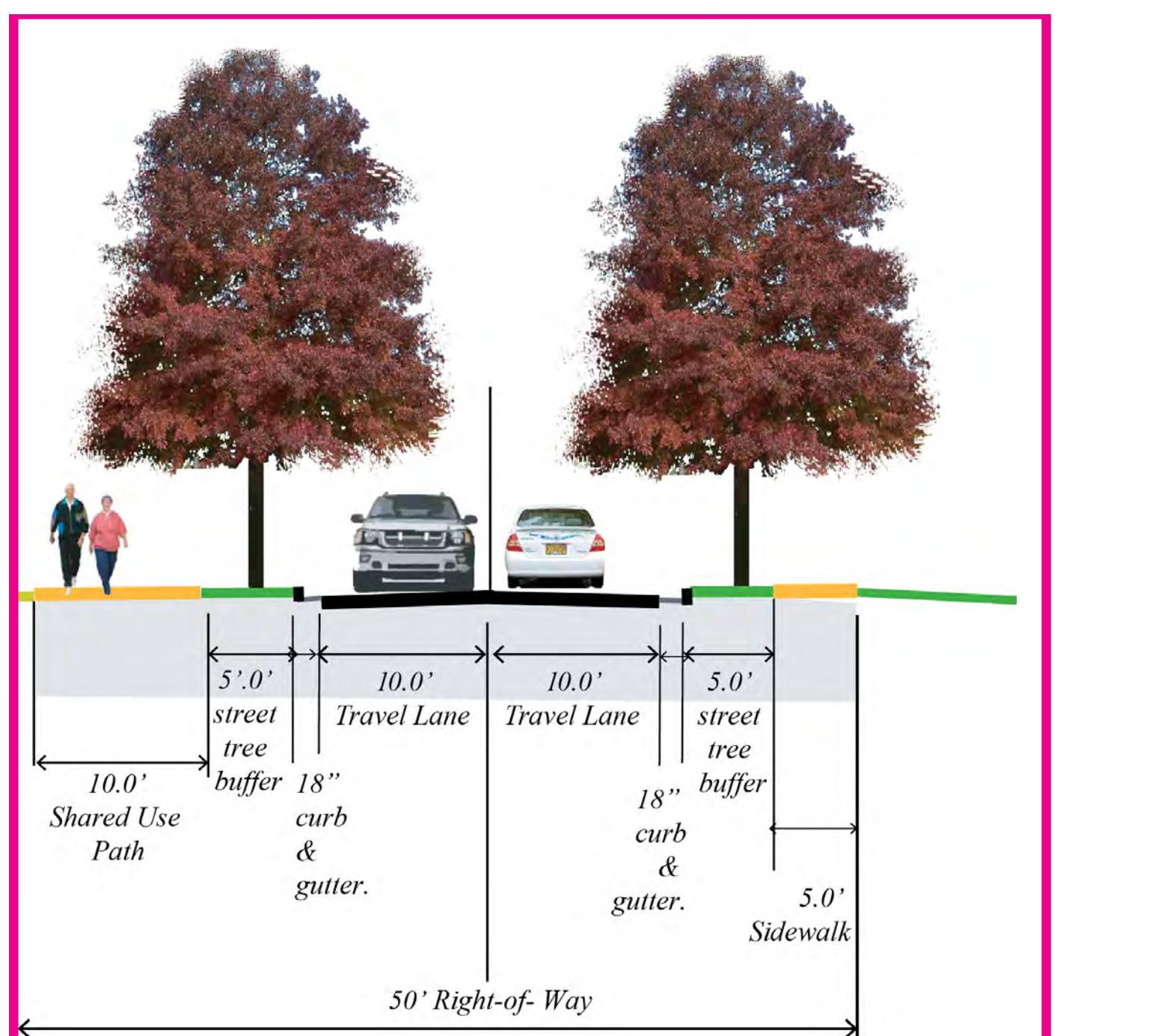


Median bio-swale

Typical Sections City of Lewes Options*



Option 1: Bike lanes and sidewalks



Option 2: shared use trail and sidewalk